
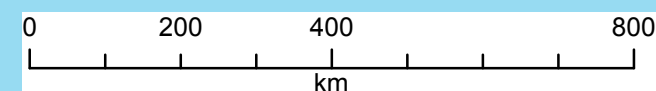
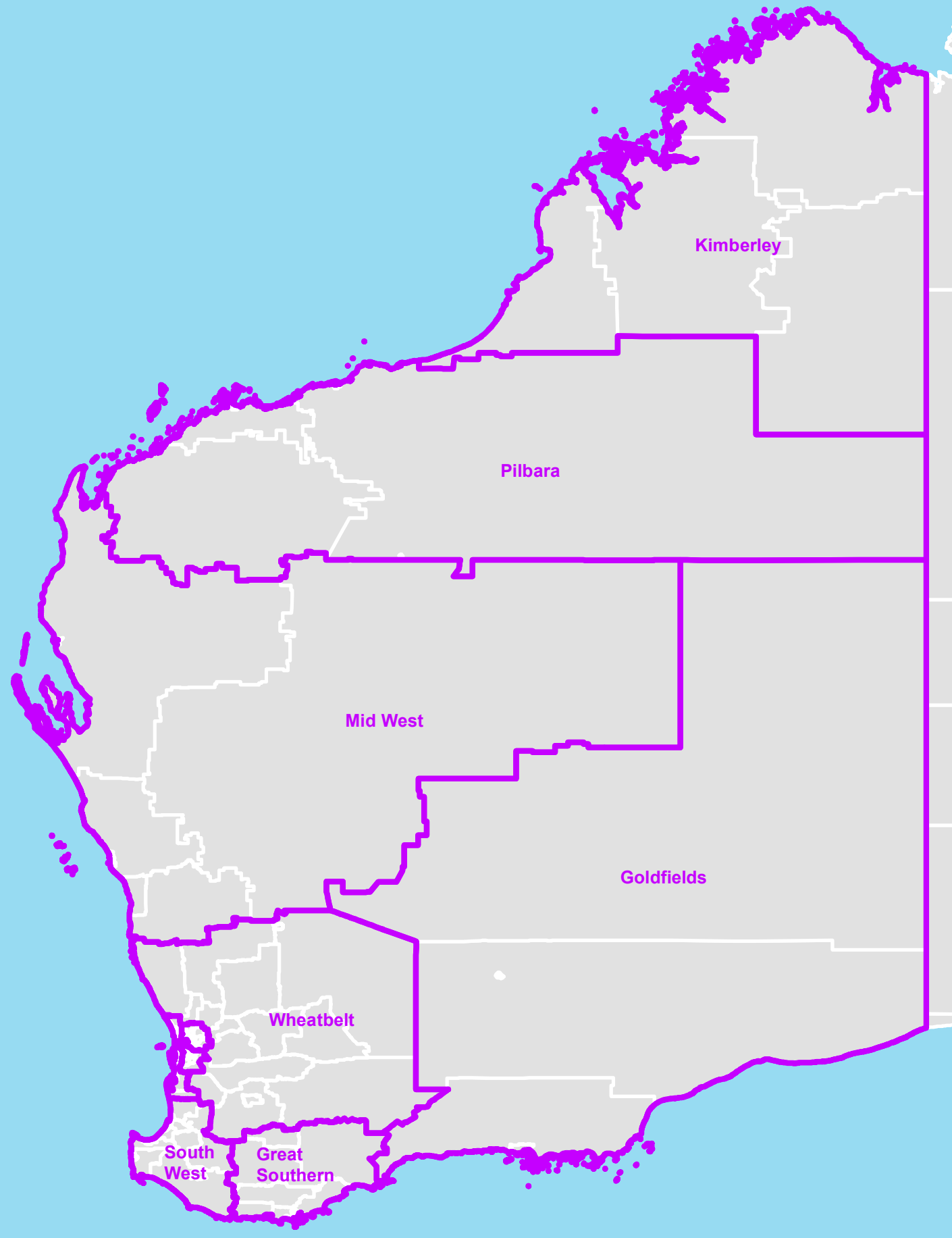
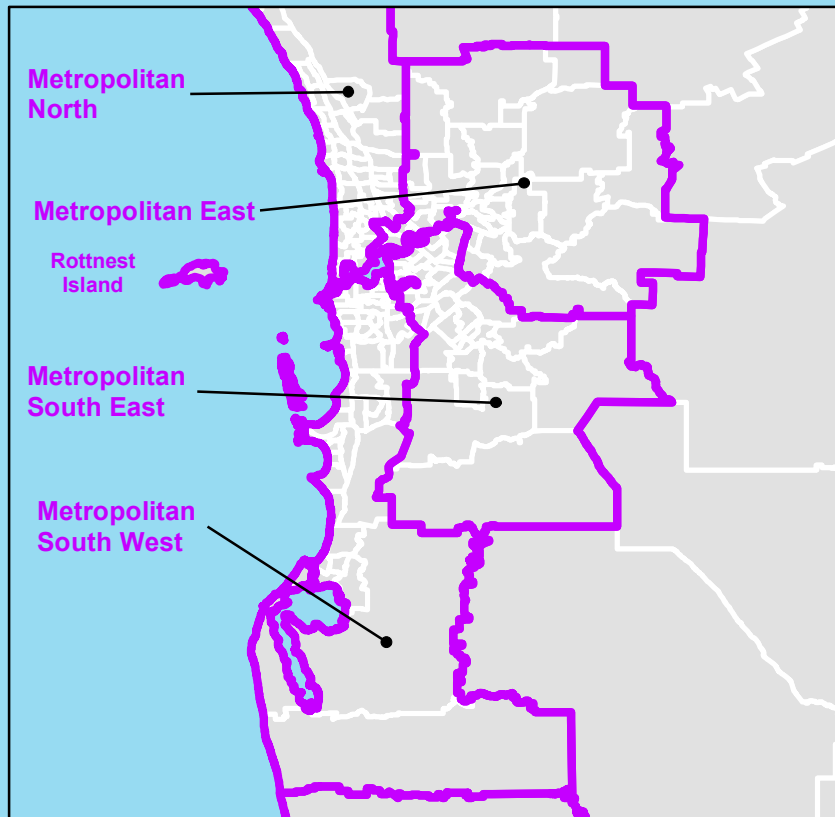
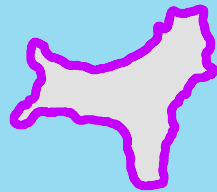


INDIAN OCEAN TERRITORIES

Cocos (Keeling) Islands



Christmas Island



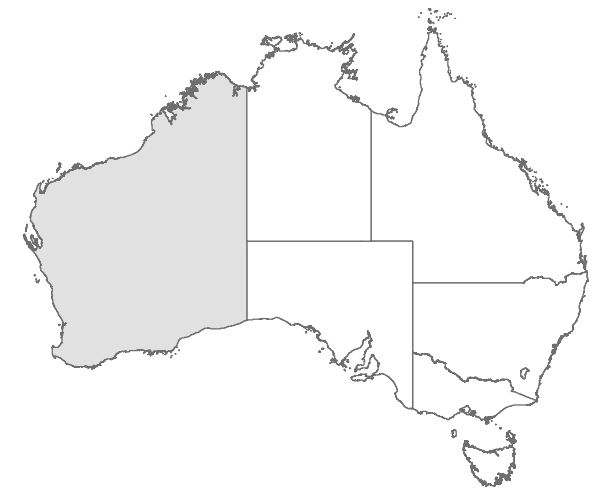
Australian Government

Department of Health

**Aged Care Planning
Regions 2018**

WESTERN AUSTRALIA

The Aged Care Planning Region boundaries displayed became effective in April 2018. They are based on Statistical Area Level 2 (SA2) boundaries from the Australian Bureau of Statistics Australian Statistical Geography Standard (ASGS) 2016.



Legend

- Aged Care Planning Region 2018
- Statistical Area Level 2 (SA2)

This map has been produced to be viewed as
A3 - Landscape.

© Commonwealth of Australia 2018