



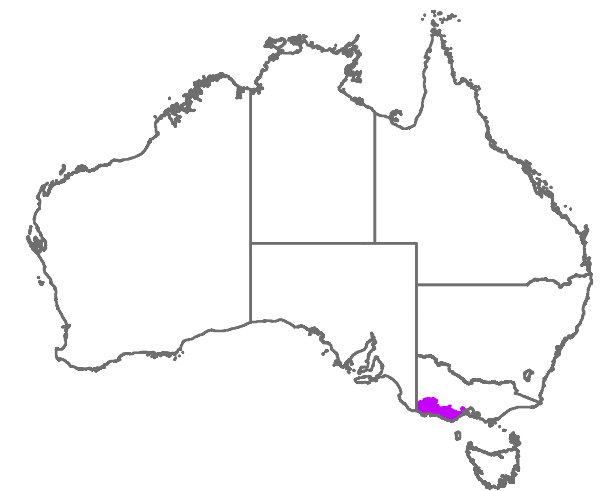
**Australian Government**

**Department of Health**  
**Aged Care Planning**  
**Regions displaying**  
**Statistical Areas**  
**Level 2 (SA2s)**



**Barwon-South Western**  
**Victoria**

**Map 2 of 2**

The Aged Care Planning Region boundaries displayed became effective in April 2018. They are based on Statistical Area Level 2 (SA2) boundaries from the Australian Bureau of Statistics Australian Statistical Geography Standard (ASGS) 2016.



**Legend**

-  Aged Care Planning Region 2018
-  Statistical Area Level 2 (SA2)

This map has been produced to be viewed as  
A3 - Landscape.

© Commonwealth of Australia 2018

