



Australian Government

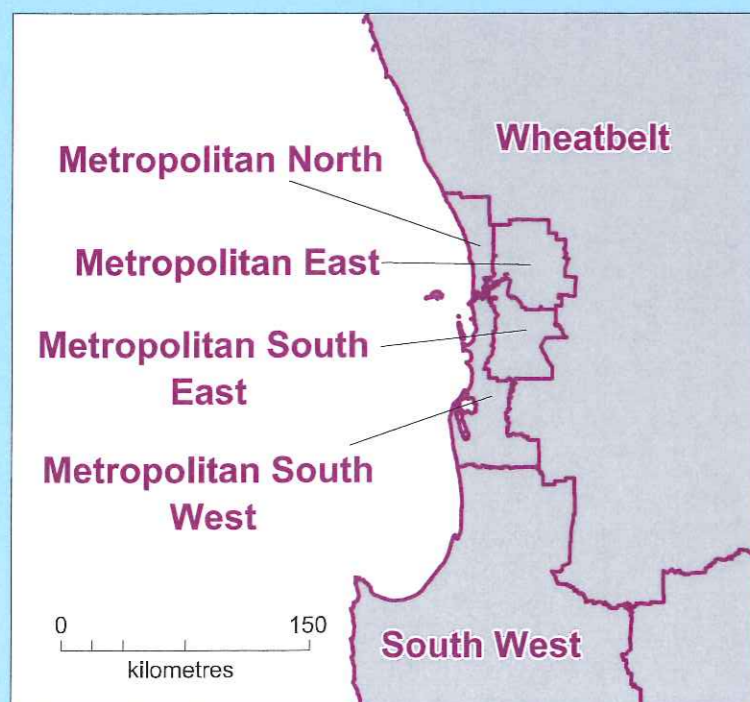
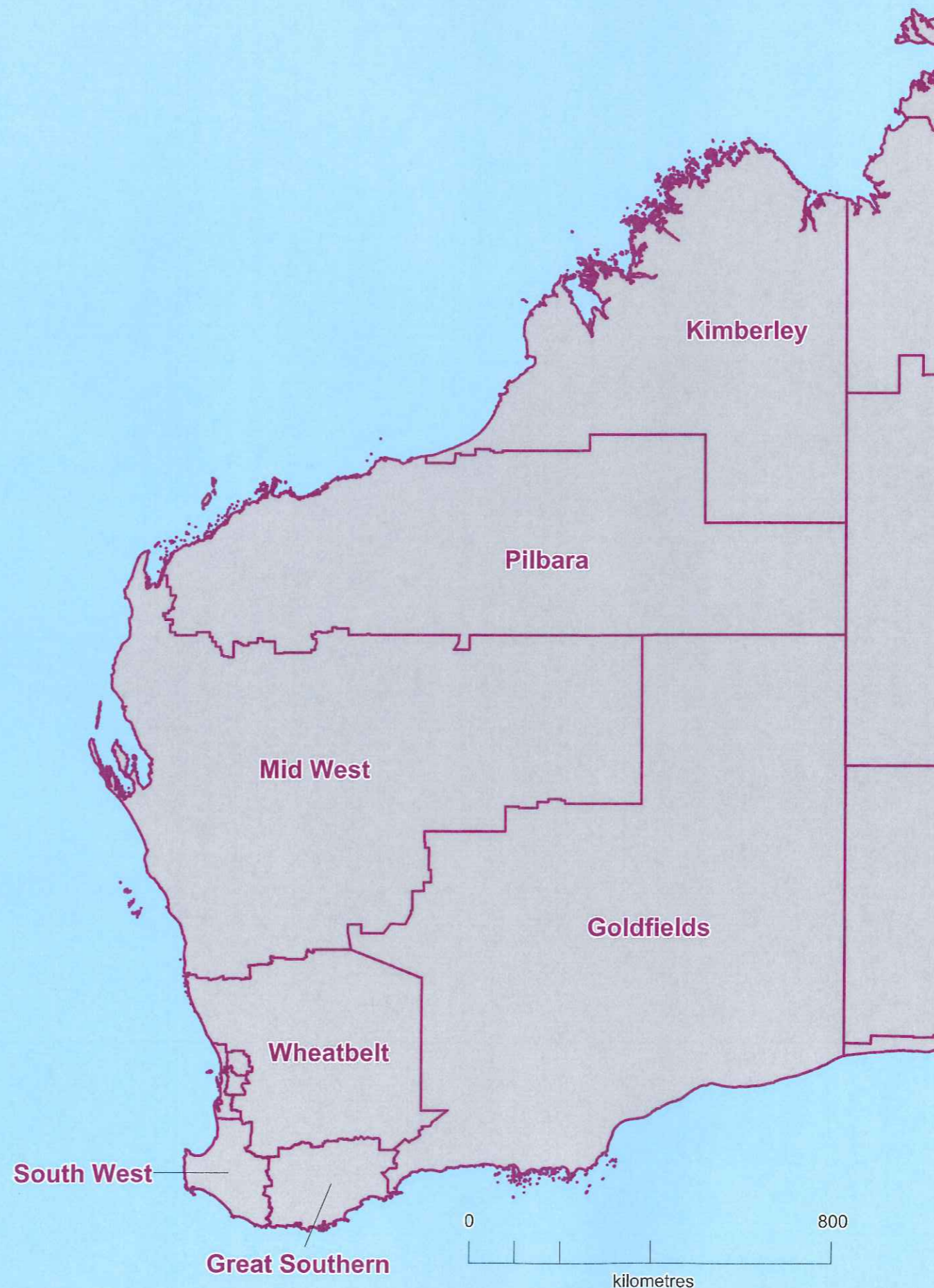
Department of Social Services

# Aged Care Planning Regions 2015

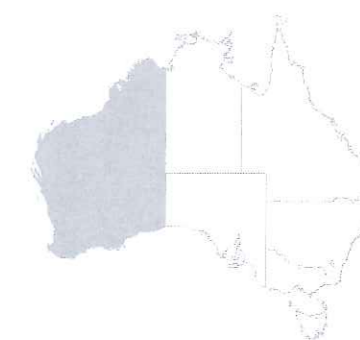
## Western Australia

# Western Australia

Indian Ocean Territories



The Aged Care Planning Region boundaries displayed became effective in February 2015. They are based on Statistical Area Level 2 (SA2) boundaries from the Australian Bureau of Statistics Australian Statistical Geography Standard (ASGS) 2011.



### Legend

 Aged Care Planning Region 2015

This map has been produced to be viewed as A3 - Landscape.