



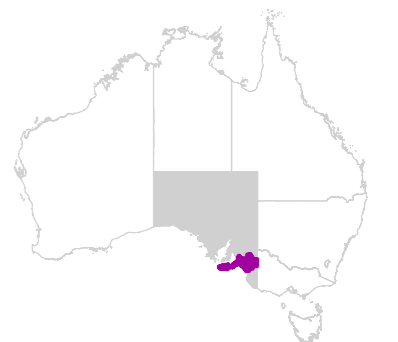
Australian Government

Department of Social Services



Aged Care
Planning Regions
displaying
Statistical Areas
Level 2 (SA2s)

Hills, Mallee
& Southern
South Australia

The Aged Care Planning Region boundaries displayed became effective in February 2015. They are based on Statistical Area Level 2 (SA2) boundaries from the Australian Bureau of Statistics Australian Statistical Geography Standard (ASGS) 2011.



Legend

-  Aged Care Planning Region 2015
-  Statistical Area Level 2 (SA2)

This map has been produced to be viewed as
A3 - Landscape.

© Commonwealth of Australia 2015

