



Australian Government

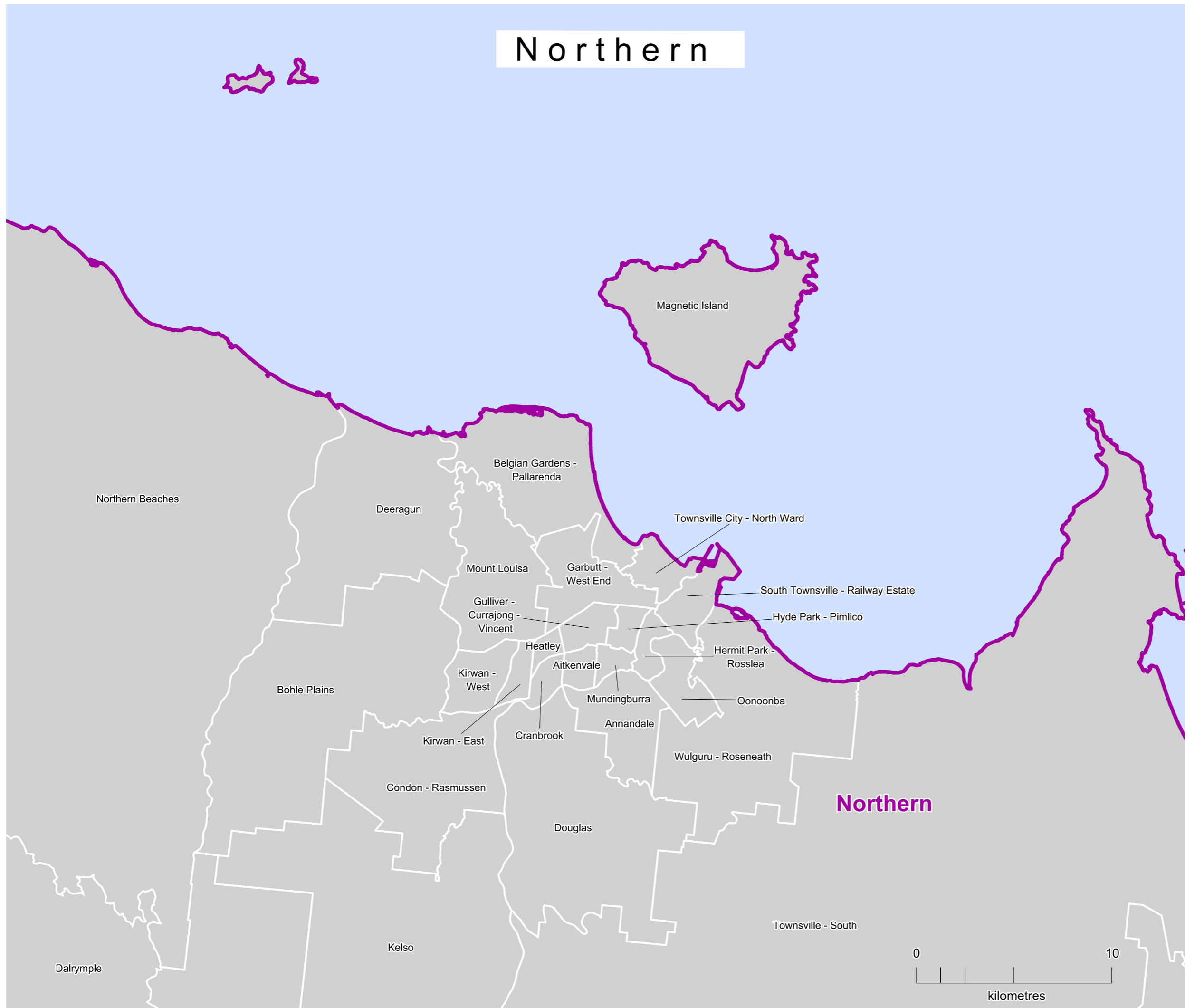
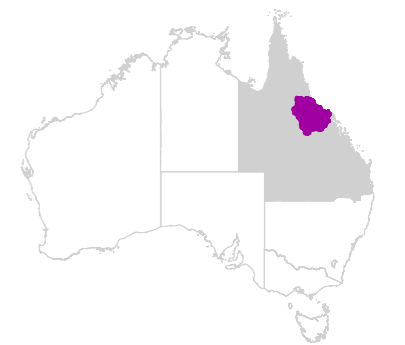
Department of Social Services

Aged Care Planning Regions displaying Statistical Areas Level 2 (SA2s)



Northern Queensland

Map 2 of 2

The Aged Care Planning Region boundaries displayed became effective in February 2015. They are based on Statistical Area Level 2 (SA2) boundaries from the Australian Bureau of Statistics Australian Statistical Geography Standard (ASGS) 2011.



Legend

-  Aged Care Planning Region 2015
-  Statistical Area Level 2 (SA2)

This map has been produced to be viewed as A3 - Landscape.