



Australian Government

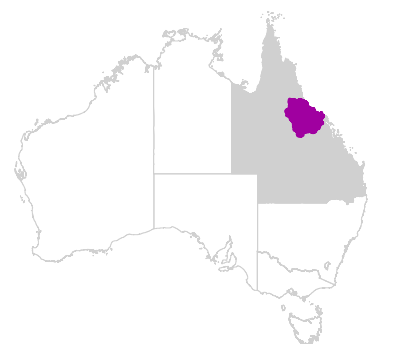
Department of Social Services

# Aged Care Planning Regions displaying Statistical Areas Level 2 (SA2s)



## Northern Queensland

### Map 1 of 2

The Aged Care Planning Region boundaries displayed became effective in February 2015. They are based on Statistical Area Level 2 (SA2) boundaries from the Australian Bureau of Statistics Australian Statistical Geography Standard (ASGS) 2011.



#### Legend

-  Aged Care Planning Region 2015
-  Statistical Area Level 2 (SA2)

This map has been produced to be viewed as  
A3 - Landscape.

© Commonwealth of Australia 2015

