

# Tasmania

## PHN Fact sheet 2024



### Snapshot<sup>(b)</sup>

Total Population (ERP 2022):	571.01K
First Nations People (ERP 2022):	33.86K
Total Population Growth (2016 - 2022):	10.32%
Population Aged 65+ (ERP 2022):	119.35K
Population Growth Aged 65+ (2016 - 2022):	23.08%
Area Square kilometers:	71.24K



### Key Information

Need for Assistance <sup>(a)</sup>	Unemployment Rate <sup>(b)</sup>
6.82%	3.92%
English Proficiency <sup>(a)</sup>	
Not well	0.64%
Not at all	0.27%



### Demographics<sup>(b)</sup> (ERP 2022)



49.58%

Male



50.42%


Female

Male



283.11K

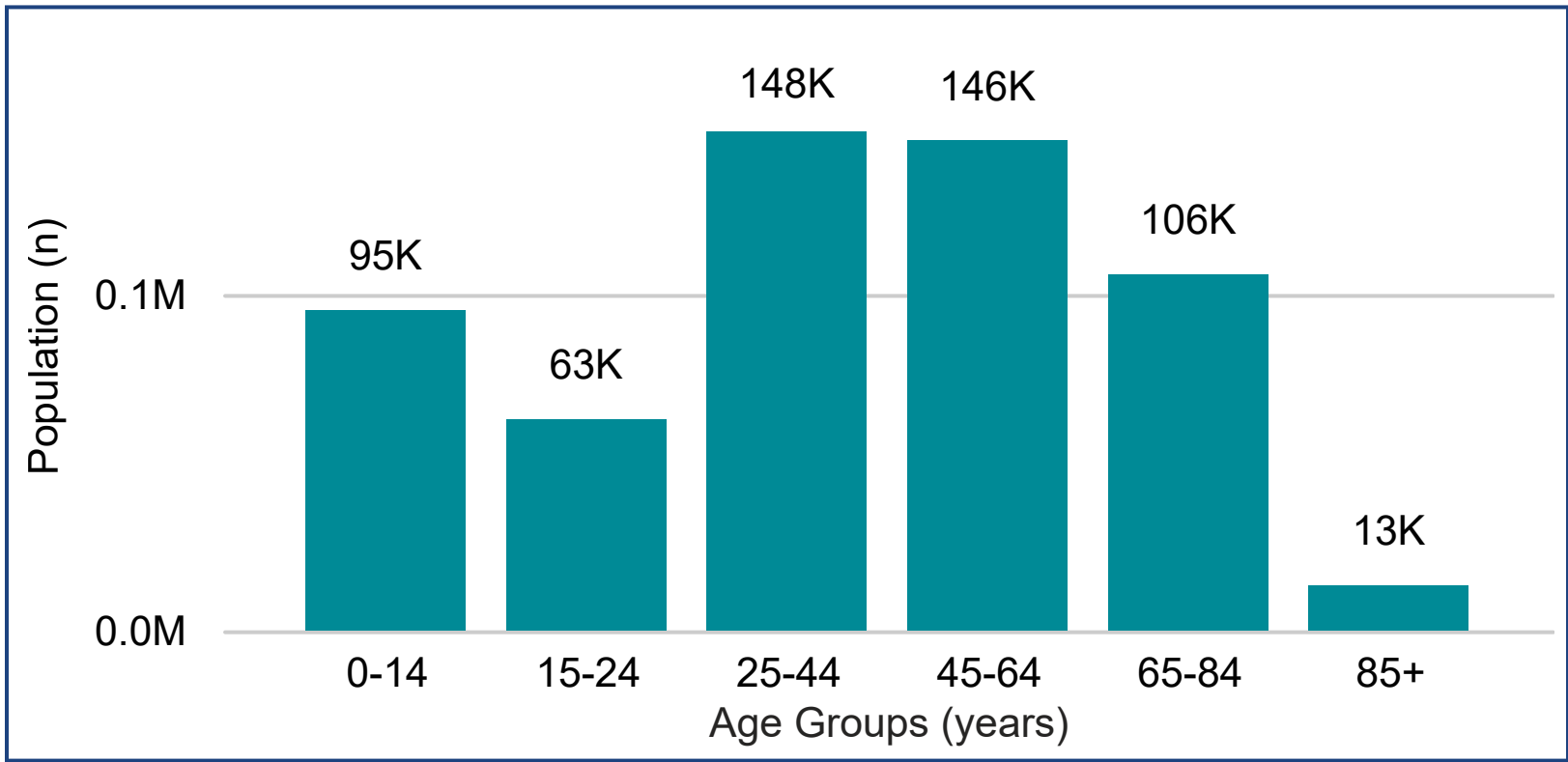
Female



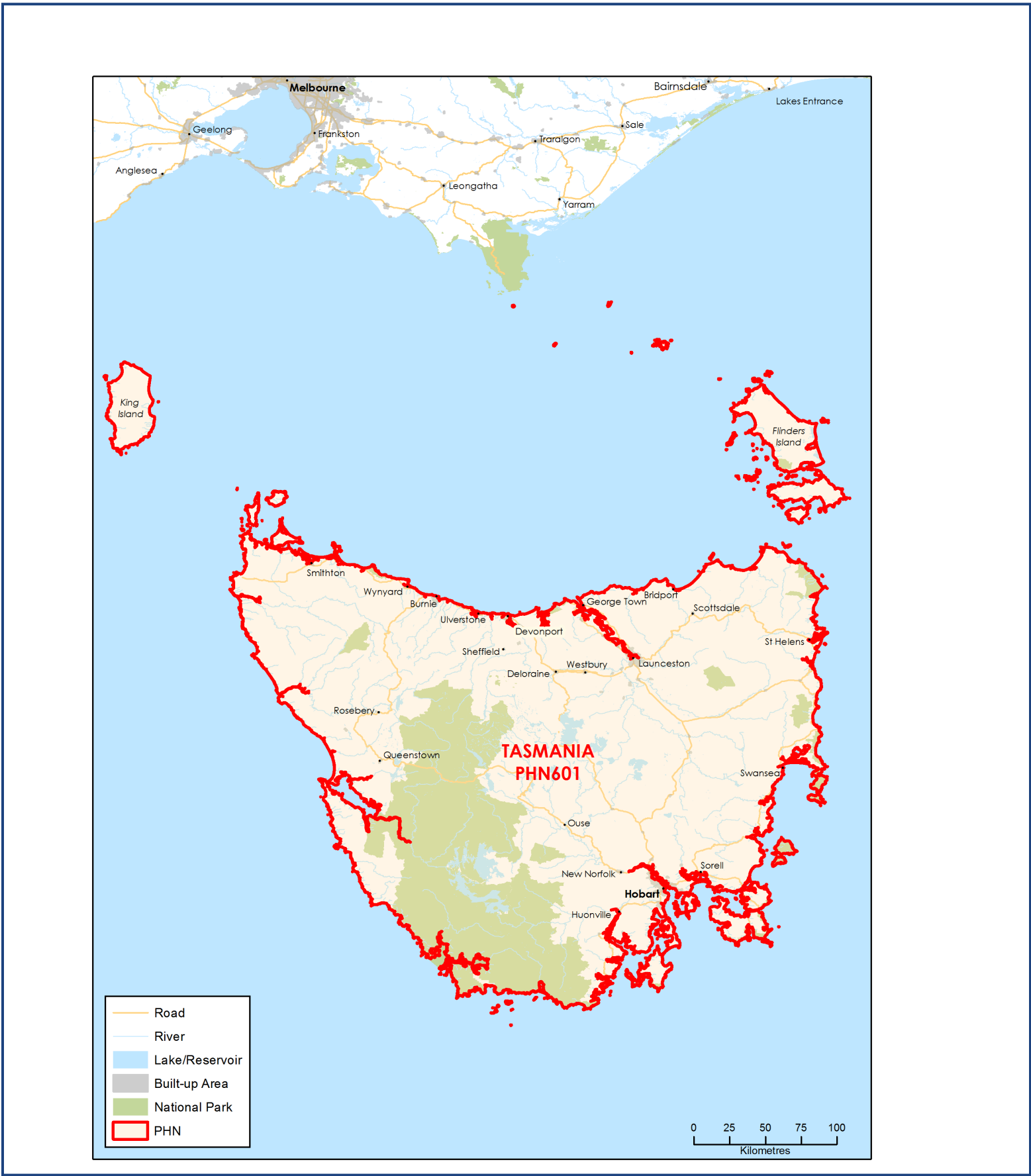
287.90K



### Age<sup>(b)</sup> (ERP 2022)



### Map (2022)



**Source:** a - Australian Bureau of Statistics - Census of Population and Housing 2021 | b - PHIDU Social Health Atlas of Australia Data by Primary Health Network Dec 2023

**ERP:** Estimated Resident Population | **Need for Assistance:** Core Activity need for Assistance ([ASSNP](#)) | **English Proficiency:** [Proficiency in spoken English \(ENGLP\)](#) | [Australian Bureau of Statistics \(abs.gov.au\)](#)

Data has been obtained from a range of publicly available sources, and DoHAC does not take responsibility for data quality. **Last Updated:** March 2025