

Perth South

PHN Fact sheet 2024



Snapshot^(b)

Total Population (ERP 2022):

1.08M

First Nations People (ERP 2022):

31.78K

Total Population Growth (2016 - 2022):

11.48%

Population Aged 65+ (ERP 2022):


171.10K

Population Growth Aged 65+ (2016 - 2022):


28.50%

Area Square kilometers:

5.14K




Demographics^(b) (ERP 2022)



49.83%


Male



50.17%


Female

Male




539.54K


Female




543.15K



Map (2022)






Key Information

Need for Assistance^(a)

4.82%

Unemployment Rate^(b)

4.14%



English

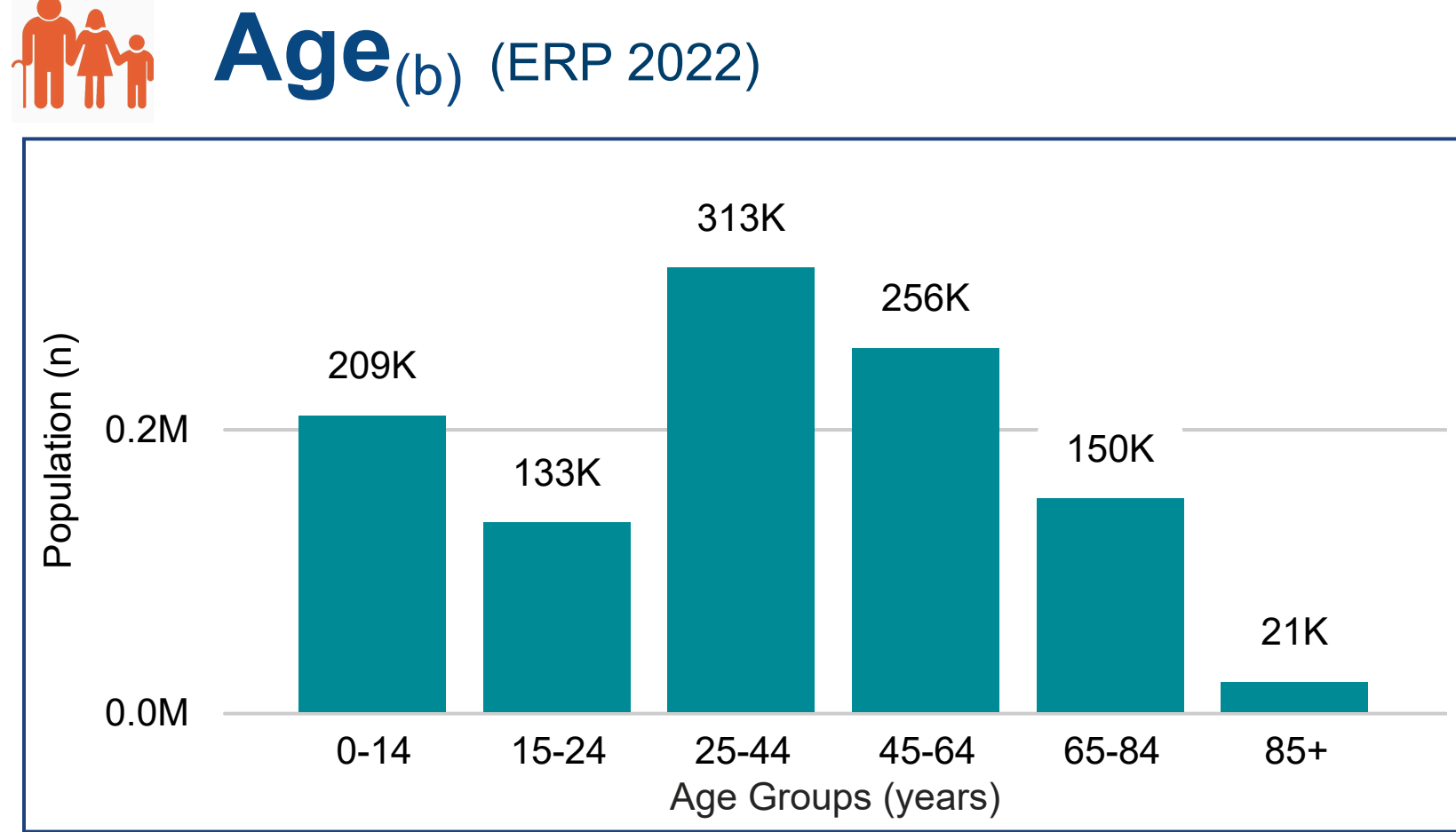
Not well

Not at all

Proficiency^(a)

1.98%

0.66%



Source: a - Australian Bureau of Statistics - Census of Population and Housing 2021 | b - PHIDU Social Health Atlas of Australia Data by Primary Health Network Dec 2023

ERP: Estimated Resident Population | **Need for Assistance:** Core Activity need for Assistance ([ASSNP](#)) | **English Proficiency:** [Proficiency in spoken English \(ENGLP\)](#) | [Australian Bureau of Statistics \(abs.gov.au\)](#)

Data has been obtained from a range of publicly available sources, and DoHAC does not take responsibility for data quality. **Last Updated:** March 2025