

Perth North


PHN Fact sheet 2024

Snapshot^(b)

| | |
|---|---------|
| Total Population (ERP 2022): | 1.15M |
| First Nations People (ERP 2022): | 25.05K |
| Total Population Growth (2016 - 2022): | 8.76% |
| Population Aged 65+ (ERP 2022): | 179.59K |
| Population Growth Aged 65+ (2016 - 2022): | 28.62% |
| Area Square kilometers: | 2.98K |

Key Information

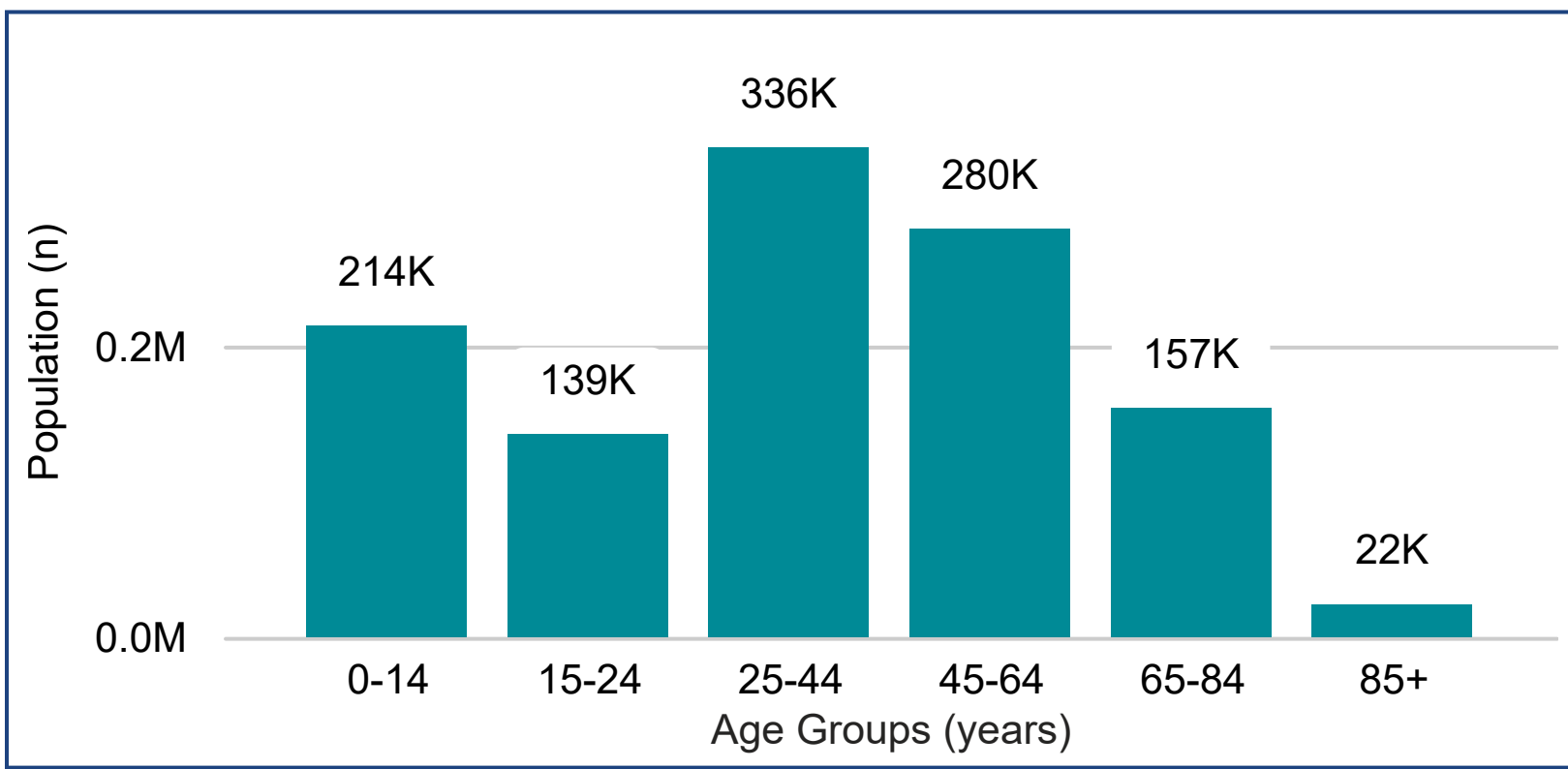
| Need for Assistance ^(a) | Unemployment Rate ^(b) |
|------------------------------------|----------------------------------|
| 4.43% | 3.13% |
| English Proficiency ^(a) | |
| Not well | 1.99% |
| Not at all | 0.64% |



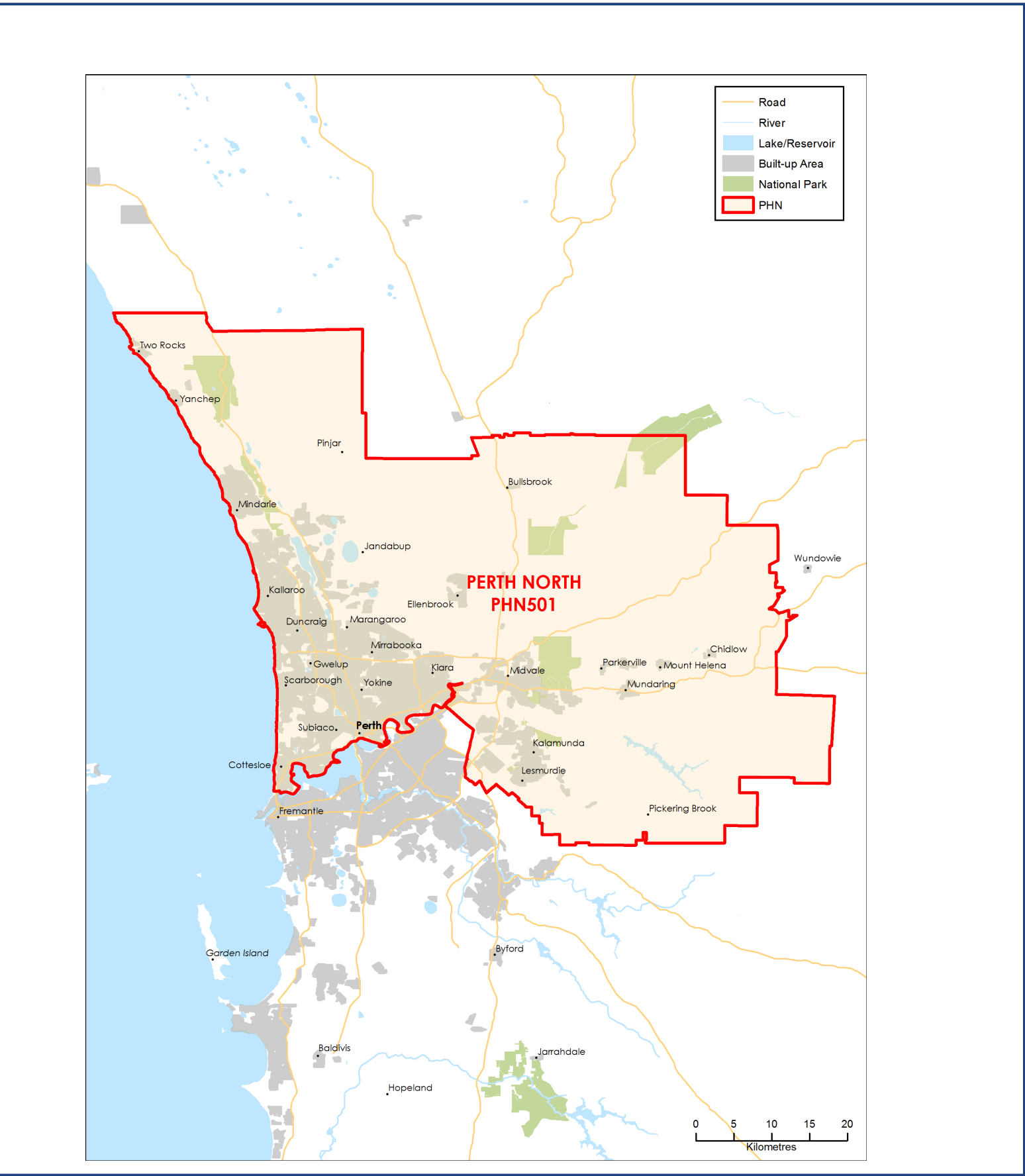
Demographics^(b) (ERP 2022)



Age^(b) (ERP 2022)



Map (2022)



Source: a - Australian Bureau of Statistics - Census of Population and Housing 2021 | b - PHIDU Social Health Atlas of Australia Data by Primary Health Network Dec 2023

ERP: Estimated Resident Population | **Need for Assistance:** Core Activity need for Assistance ([ASSNP](#)) | **English Proficiency:** [Proficiency in spoken English \(ENGLP\)](#) | [Australian Bureau of Statistics \(abs.gov.au\)](#)

Data has been obtained from a range of publicly available sources, and DoHAC does not take responsibility for data quality. **Last Updated:** March 2025