

# North Western Melbourne

## PHN Fact sheet 2024





### Snapshot<sup>(b)</sup>

Total Population (ERP 2022):	1.89M
First Nations People (ERP 2022):	16.71K
Total Population Growth (2016 - 2022):	10.56%
Population Aged 65+ (ERP 2022):	219.90K
Population Growth Aged 65+ (2016 - 2022):	16.00%
Area Square kilometers:	3.21K



### Key Information

Need for Assistance <sup>(a)</sup>	Unemployment Rate <sup>(b)</sup>
5.60%	4.60%
English Proficiency <sup>(a)</sup>	
Not well	4.90%
Not at all	1.51%



### Demographics<sup>(b)</sup> (ERP 2022)



49.82%

Male



50.18%


Female

Male



940.36K

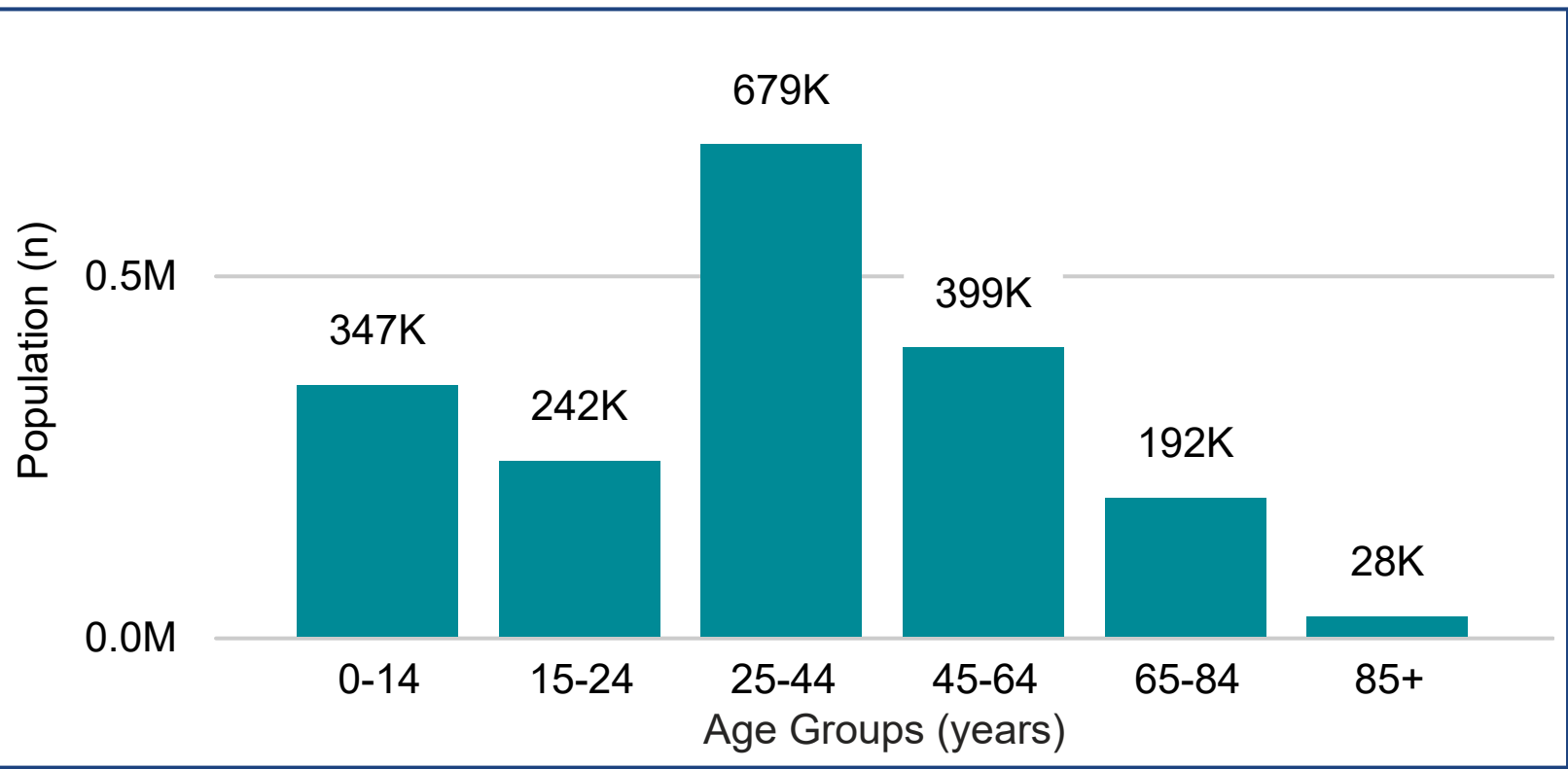
Female



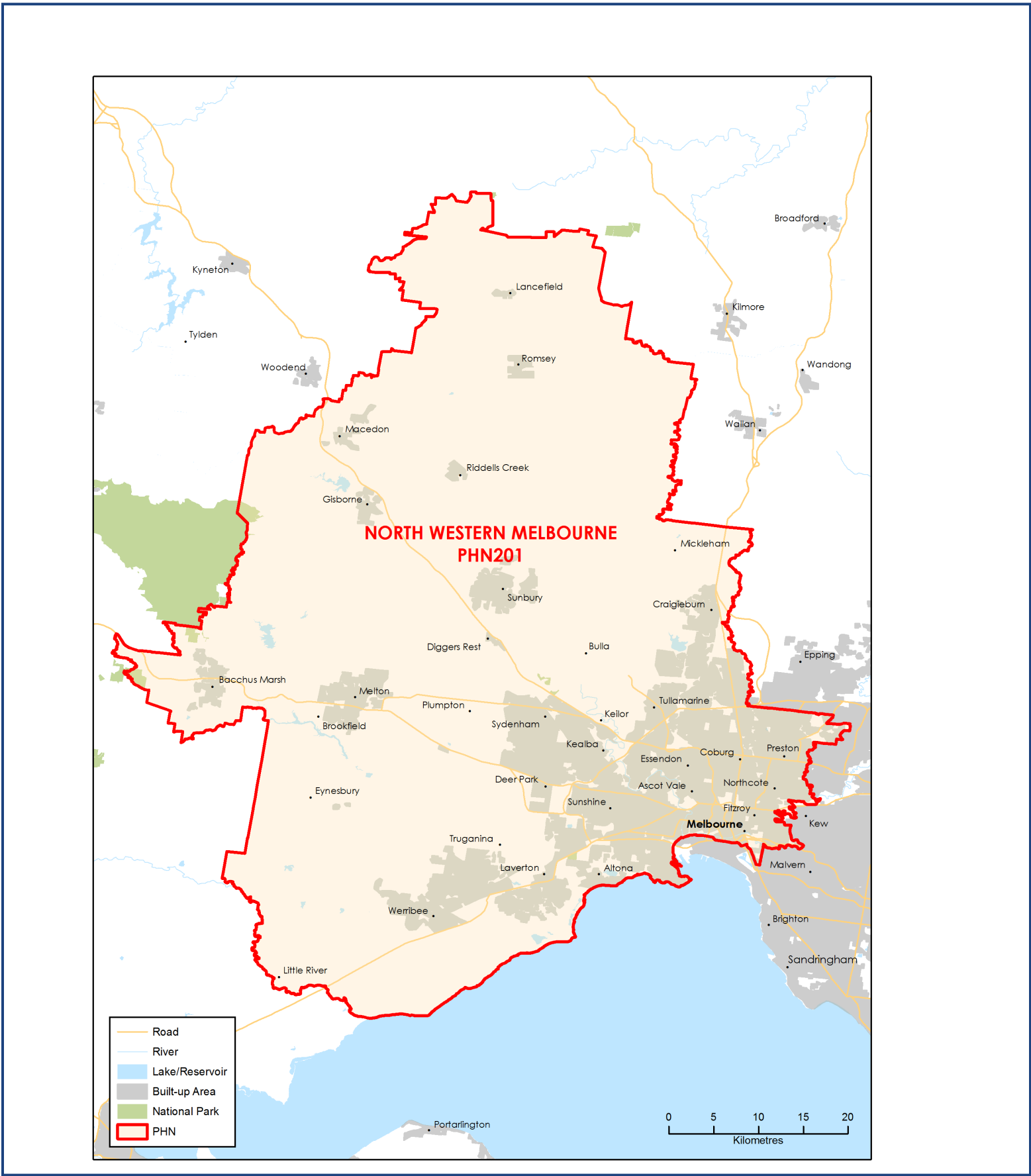
947.29K



### Age<sup>(b)</sup> (ERP 2022)



### Map (2022)



**Source:** a - Australian Bureau of Statistics - Census of Population and Housing 2021 | b - PHIDU Social Health Atlas of Australia Data by Primary Health Network Dec 2023

**ERP:** Estimated Resident Population | **Need for Assistance:** Core Activity need for Assistance ([ASSNP](#)) | **English Proficiency:** [Proficiency in spoken English \(ENGLP\)](#) | [Australian Bureau of Statistics \(abs.gov.au\)](#)

Data has been obtained from a range of publicly available sources, and DoHAC does not take responsibility for data quality. **Last Updated:** March 2025