

Nepean Blue Mountains

PHN Fact sheet 2024





Snapshot^(b)

Total Population (ERP 2022):	394.96K
First Nations People (ERP 2022):	21.97K
Total Population Growth (2016 - 2022):	7.55%
Population Aged 65+ (ERP 2022):	62.50K
Population Growth Aged 65+ (2016 - 2022):	23.01%
Area Square kilometers:	9.06K



Key Information

Need for Assistance ^(a)	Unemployment Rate ^(b)
5.71%	3.39%
English Proficiency ^(a)	
Not well	1.15%
Not at all	0.39%





Demographics^(b) (ERP 2022)



49.62%

Male



50.38%


Female

Male



195.97K

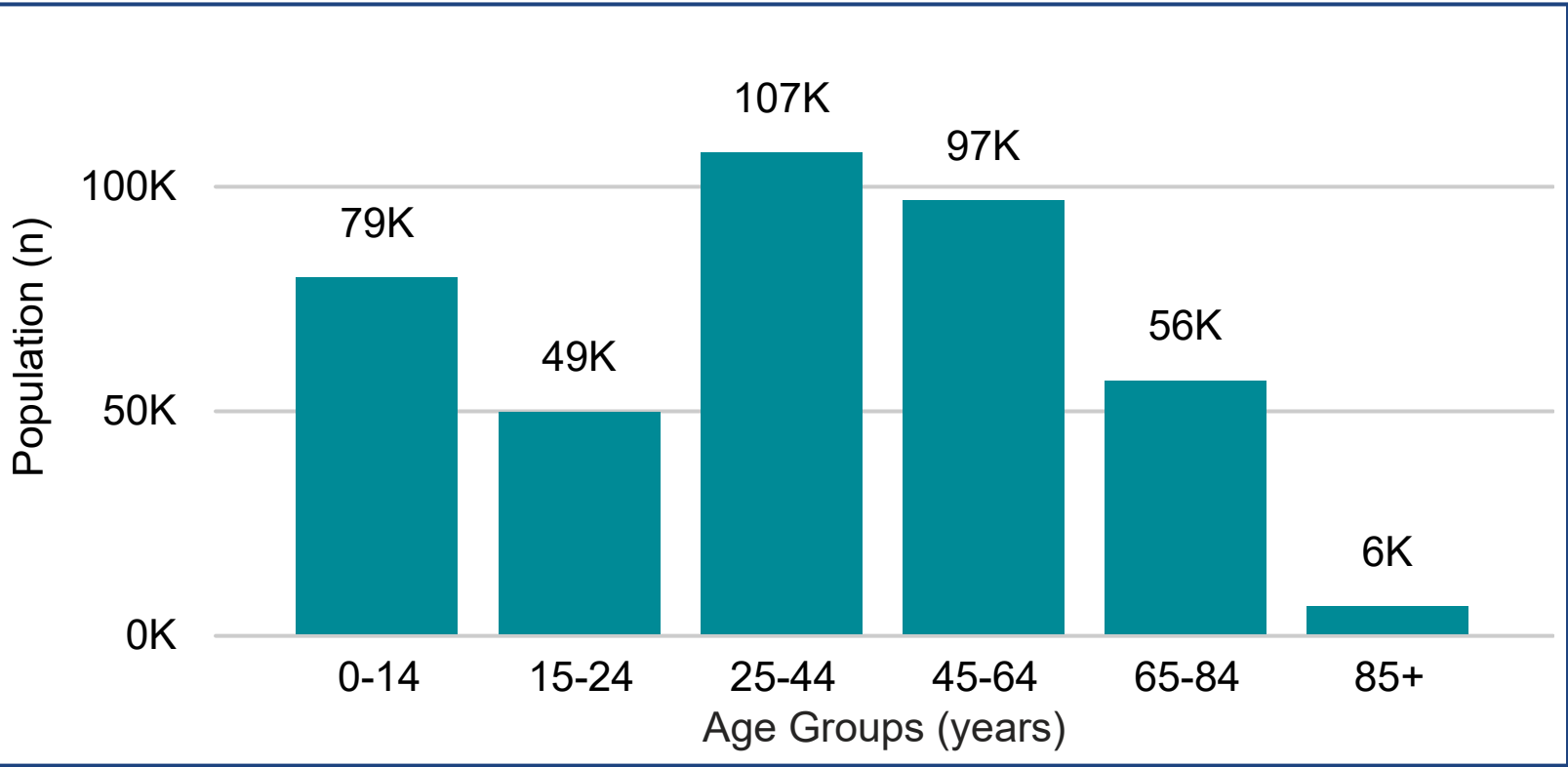
Female



198.99K



Age^(b) (ERP 2022)



Map (2022)



Source: a - Australian Bureau of Statistics - Census of Population and Housing 2021 | b - PHIDU Social Health Atlas of Australia Data by Primary Health Network Dec 2023

ERP: Estimated Resident Population | **Need for Assistance:** Core Activity need for Assistance ([ASSNP](#)) | **English Proficiency:** [Proficiency in spoken English \(ENGLP\)](#) | [Australian Bureau of Statistics \(abs.gov.au\)](#)

Data has been obtained from a range of publicly available sources, and DoHAC does not take responsibility for data quality. **Last Updated:** March 2025