

Hunter New England and Central Coast



PHN Fact sheet 2024

Snapshot^(b)

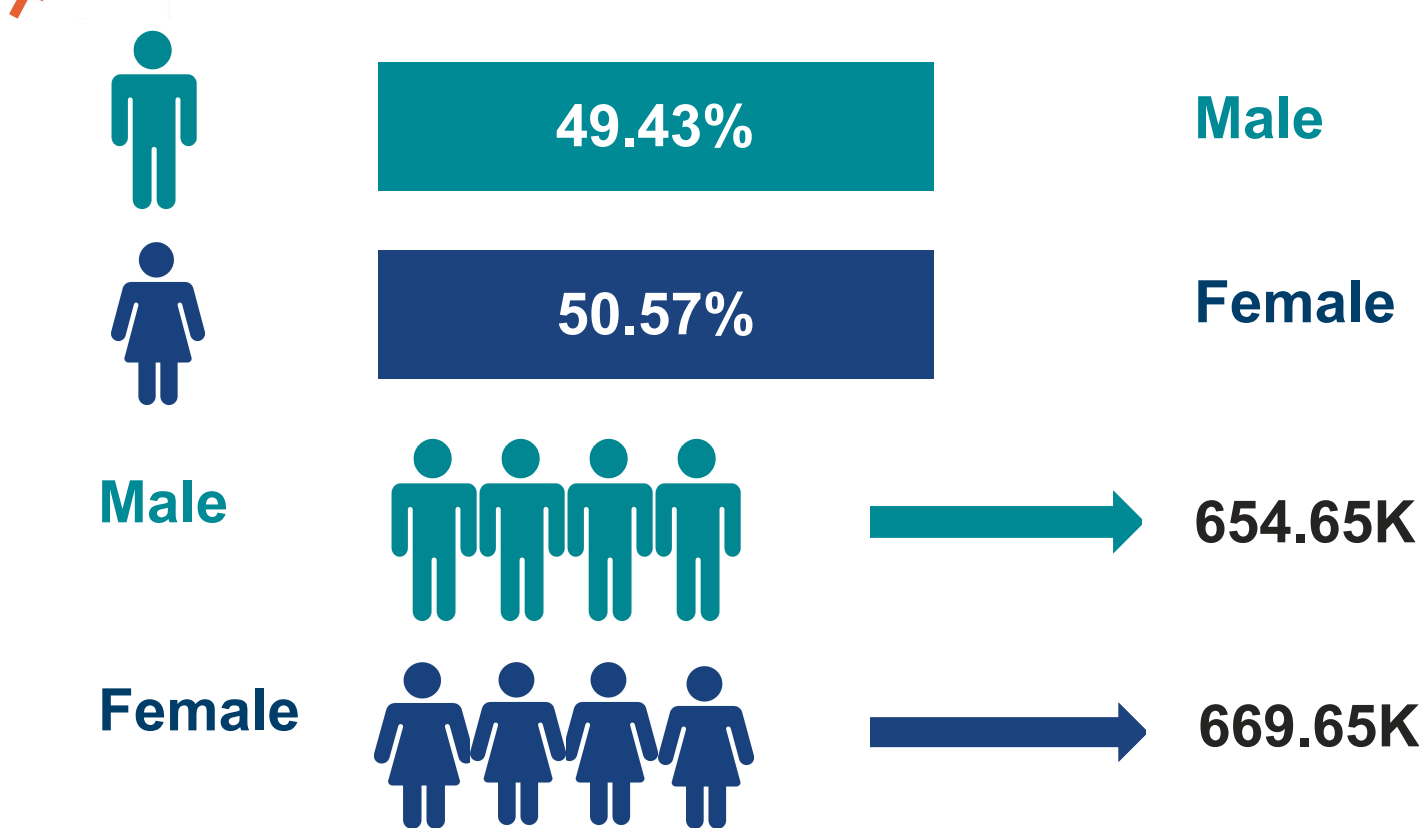
Total Population (ERP 2022):	1.32M
First Nations People (ERP 2022):	109.00K
Total Population Growth (2016 - 2022):	6.15%
Population Aged 65+ (ERP 2022):	280.05K
Population Growth Aged 65+ (2016 - 2022):	17.43%
Area Square kilometers:	130.64K

Key Information

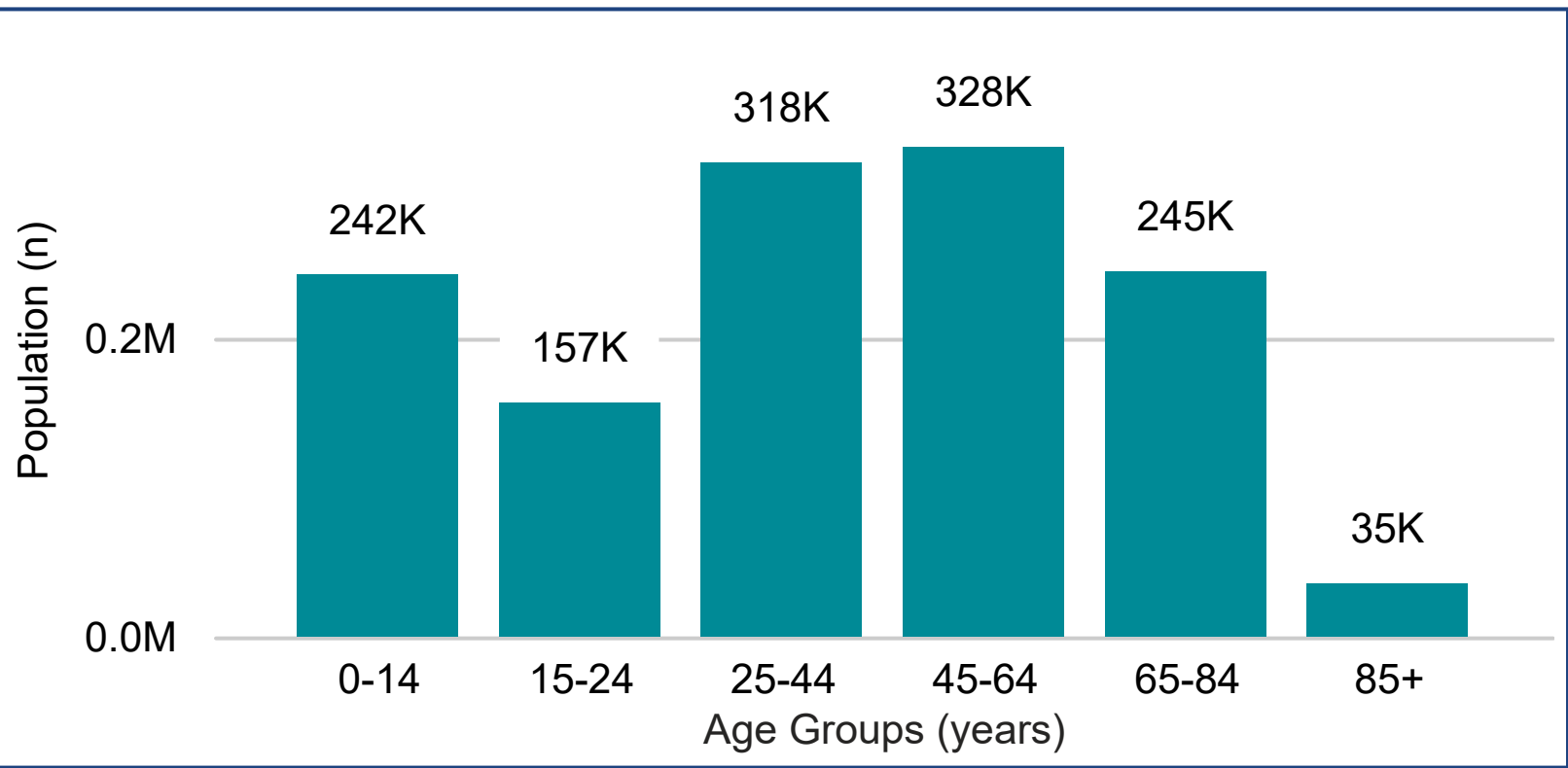
Need for Assistance ^(a)	Unemployment Rate ^(b)
6.99%	3.06%
English Proficiency ^(a)	
Not well	0.56%
Not at all	0.20%

Demographics^(b) (ERP 2022)



Age^(b) (ERP 2022)



Map (2022)



Source: a - Australian Bureau of Statistics - Census of Population and Housing 2021 | b - PHIDU Social Health Atlas of Australia Data by Primary Health Network Dec 2023

ERP: Estimated Resident Population | Need for Assistance: Core Activity need for Assistance (ASSNP) | English Proficiency: Proficiency in spoken English (ENGLP) | Australian Bureau of Statistics (abs.gov.au)

Data has been obtained from a range of publicly available sources, and DoHAC does not take responsibility for data quality. Last Updated: March 2025