

# Eastern Melbourne



## PHN Fact sheet 2024

### Snapshot<sup>(b)</sup>

Total Population (ERP 2022):	1.54M
First Nations People (ERP 2022):	10.88K
Total Population Growth (2016 - 2022):	2.51%
Population Aged 65+ (ERP 2022):	266.87K
Population Growth Aged 65+ (2016 - 2022):	14.61%
Area Square kilometers:	3.96K

### Key Information

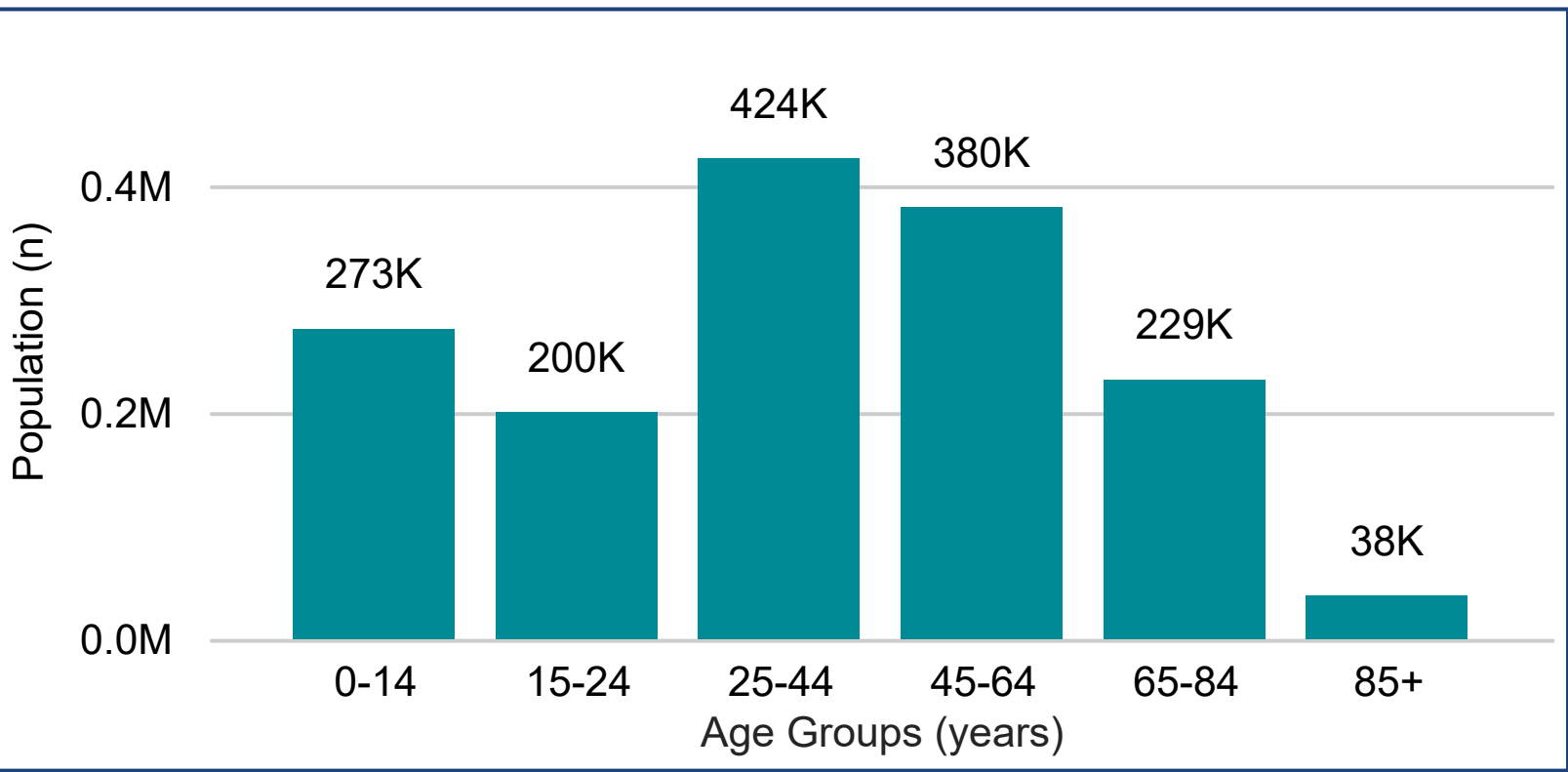
Need for Assistance <sup>(a)</sup>	Unemployment Rate <sup>(b)</sup>
5.61%	3.13%
English Proficiency <sup>(a)</sup>	
Not well	3.87%
Not at all	1.30%

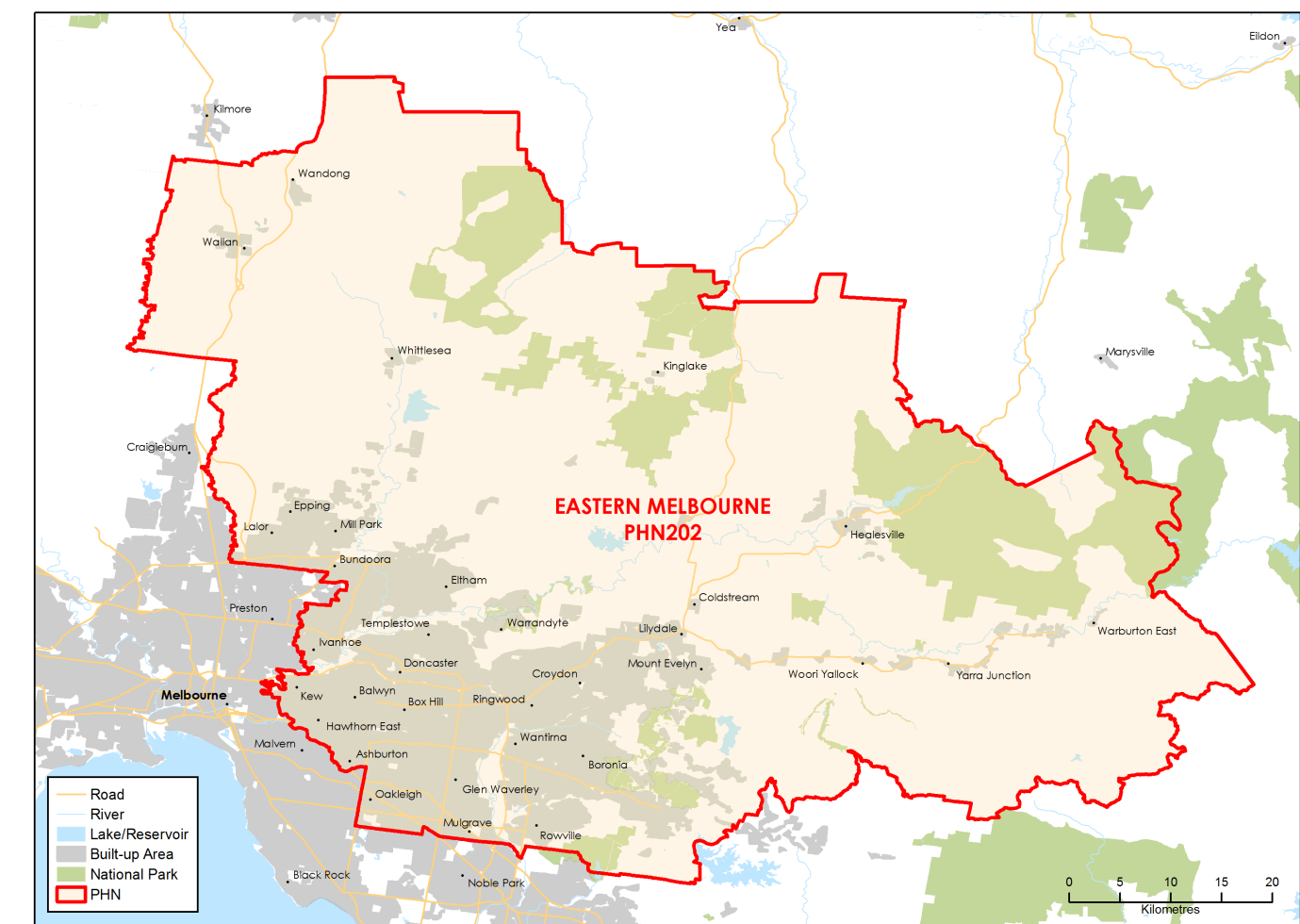
### Demographics<sup>(b)</sup> (ERP 2022)



### Age<sup>(b)</sup> (ERP 2022)



### Map (2022)



**Source:** a - Australian Bureau of Statistics - Census of Population and Housing 2021 | b - PHIDU Social Health Atlas of Australia Data by Primary Health Network Dec 2023  
**ERP:** Estimated Resident Population | **Need for Assistance:** Core Activity need for Assistance ([ASSNP](#)) | **English Proficiency:** [Proficiency in spoken English \(ENGLP\)](#) | [Australian Bureau of Statistics \(abs.gov.au\)](#)  
Data has been obtained from a range of publicly available sources, and DoHAC does not take responsibility for data quality. **Last Updated:** March 2025