

South Eastern NSW

PHN Fact sheet 2024



Snapshot^(b)

Total Population (ERP 2022):

648.34K

First Nations People (ERP 2022):

32.99K

Total Population Growth (2016 - 2022):

6.16%

Population Aged 65+ (ERP 2022):

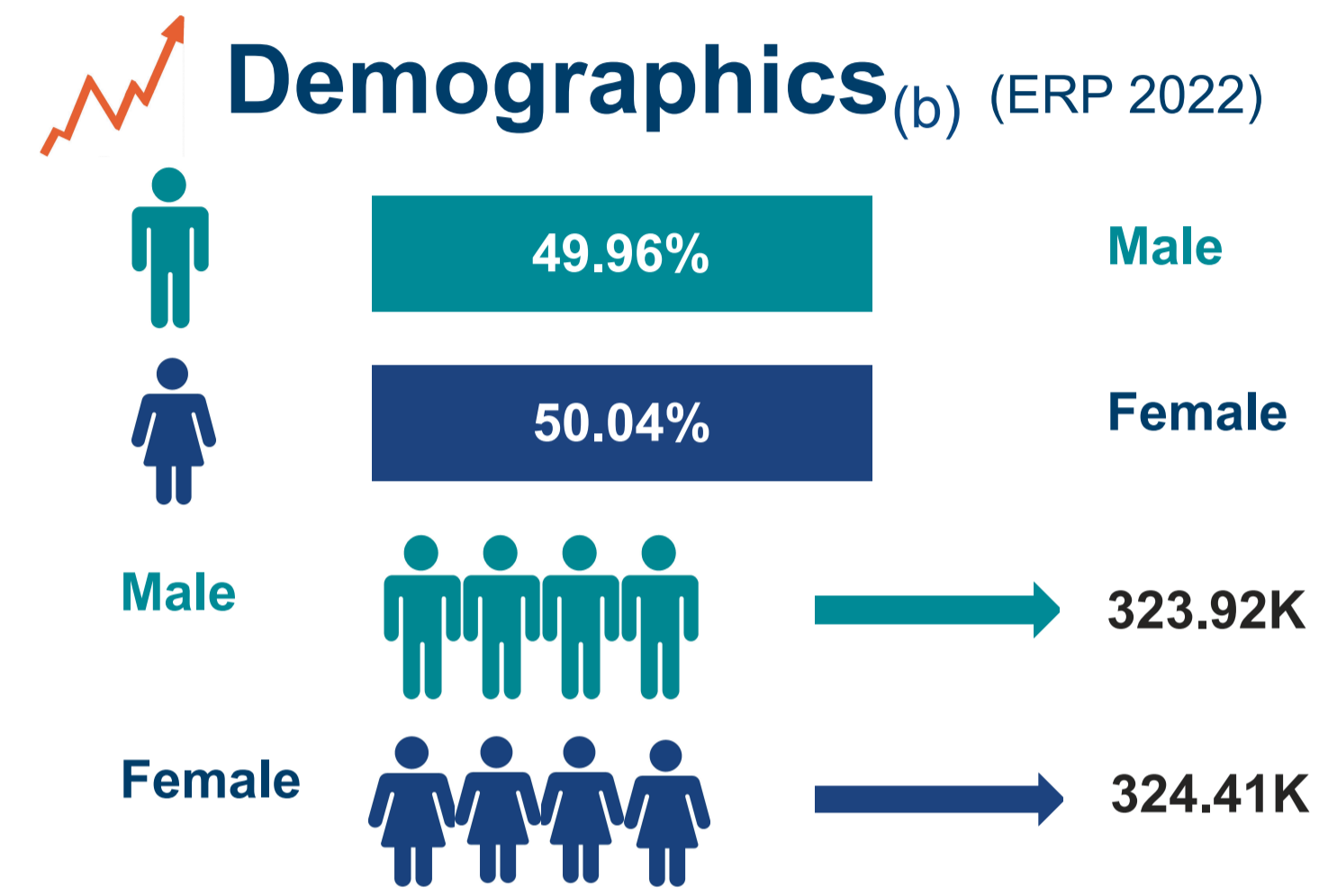
317.14K

Population Growth Aged 65+ (2016 - 2022):

19.28%

Area Square kilometers:


50.18K





Map (2022)






Key Information

Need for Assistance^(a)


6.67%

Unemployment Rate^(b)

2.47%



English




Proficiency^(a)

Not at all

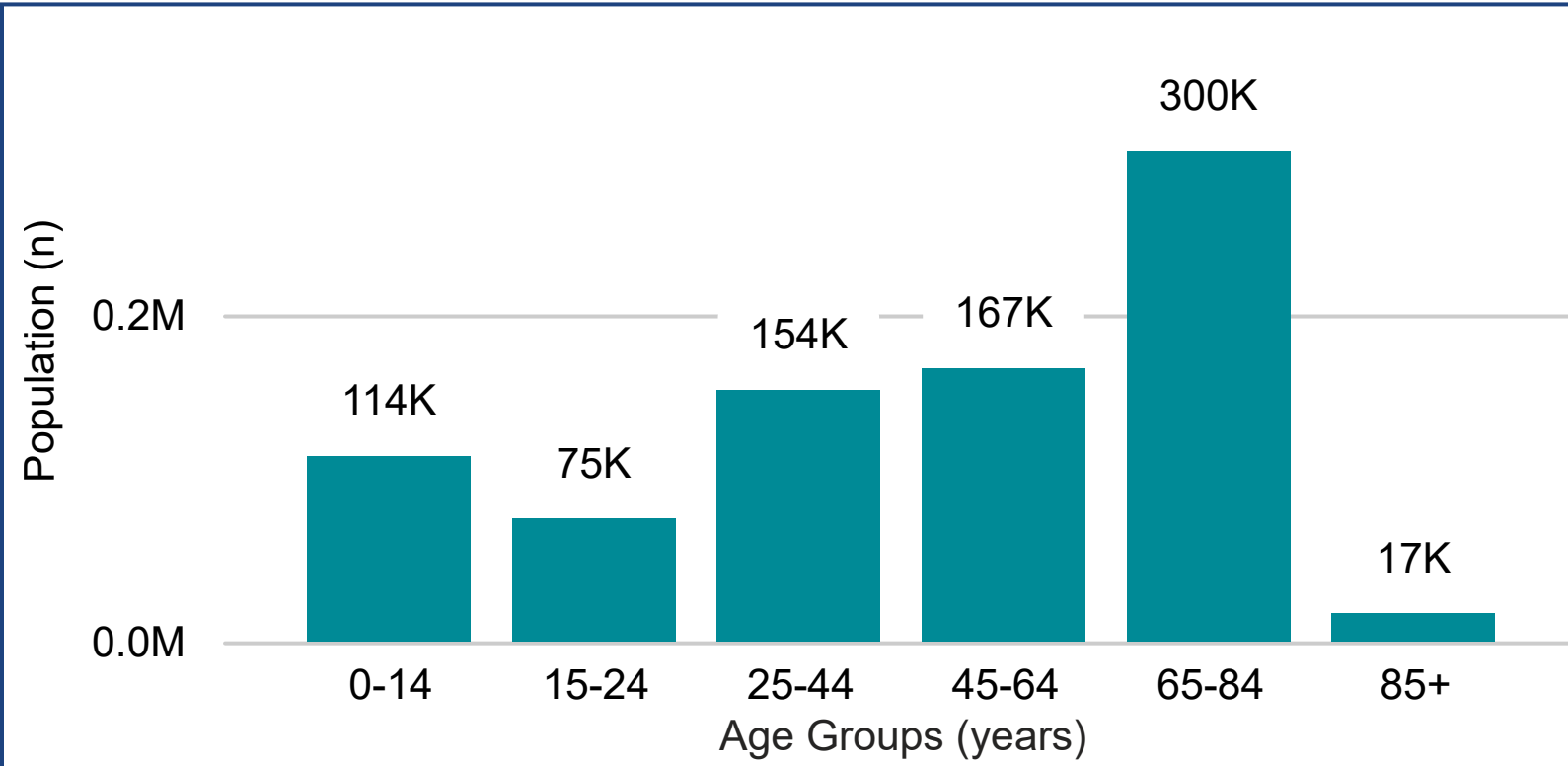
0.27%

Not well

1.08%



Age^(b) (ERP 2022)



Age Groups (years)	Population (n)
0-14	114K
15-24	75K
25-44	154K
45-64	167K
65-84	300K
85+	17K

Source: a - Australian Bureau of Statistics - Census of Population and Housing 2021 | b - PHIDU Social Health Atlas of Australia Data by Primary Health Network Dec 2023

ERP: Estimated Resident Population | **Need for Assistance:** [Core activity need for assistance \(ASSNP\)](#) | **English Proficiency:** [Proficiency in spoken English \(ENGLP\)](#) | [Australian Bureau of Statistics \(abs.gov.au\)](#)

Data has been obtained from a range of publicly available sources, and DoHAC does not take responsibility for data quality. **Last Updated:** May 2024