

# Murrumbidgee


## PHN Fact sheet 2024

### Snapshot<sup>(b)</sup>

Total Population (ERP 2022):	249.62K
First Nations People (ERP 2022):	17.80K
Total Population Growth (2016 - 2022):	2.74%
Population Aged 65+ (ERP 2022):	123.80K
Population Growth Aged 65+ (2016 - 2022):	15.43%
Area Square kilometers:	124.42K

### Key Information

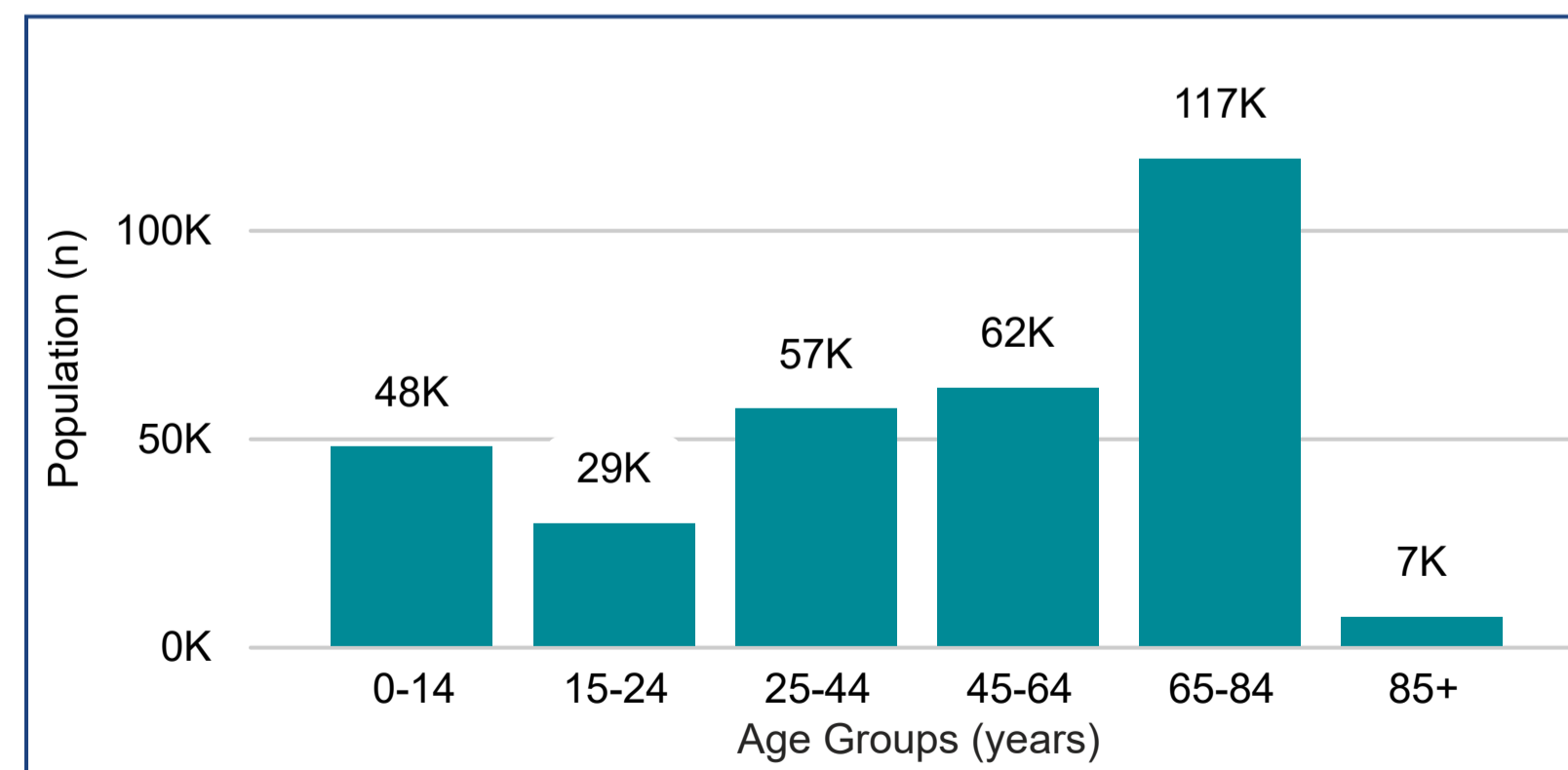
<b>Need for Assistance<sup>(a)</sup></b>	<b>Unemployment Rate<sup>(b)</sup></b>
6.25%	2.66%
<b>English Proficiency<sup>(a)</sup></b>	
Not at all	0.34%
Not well	1.02%



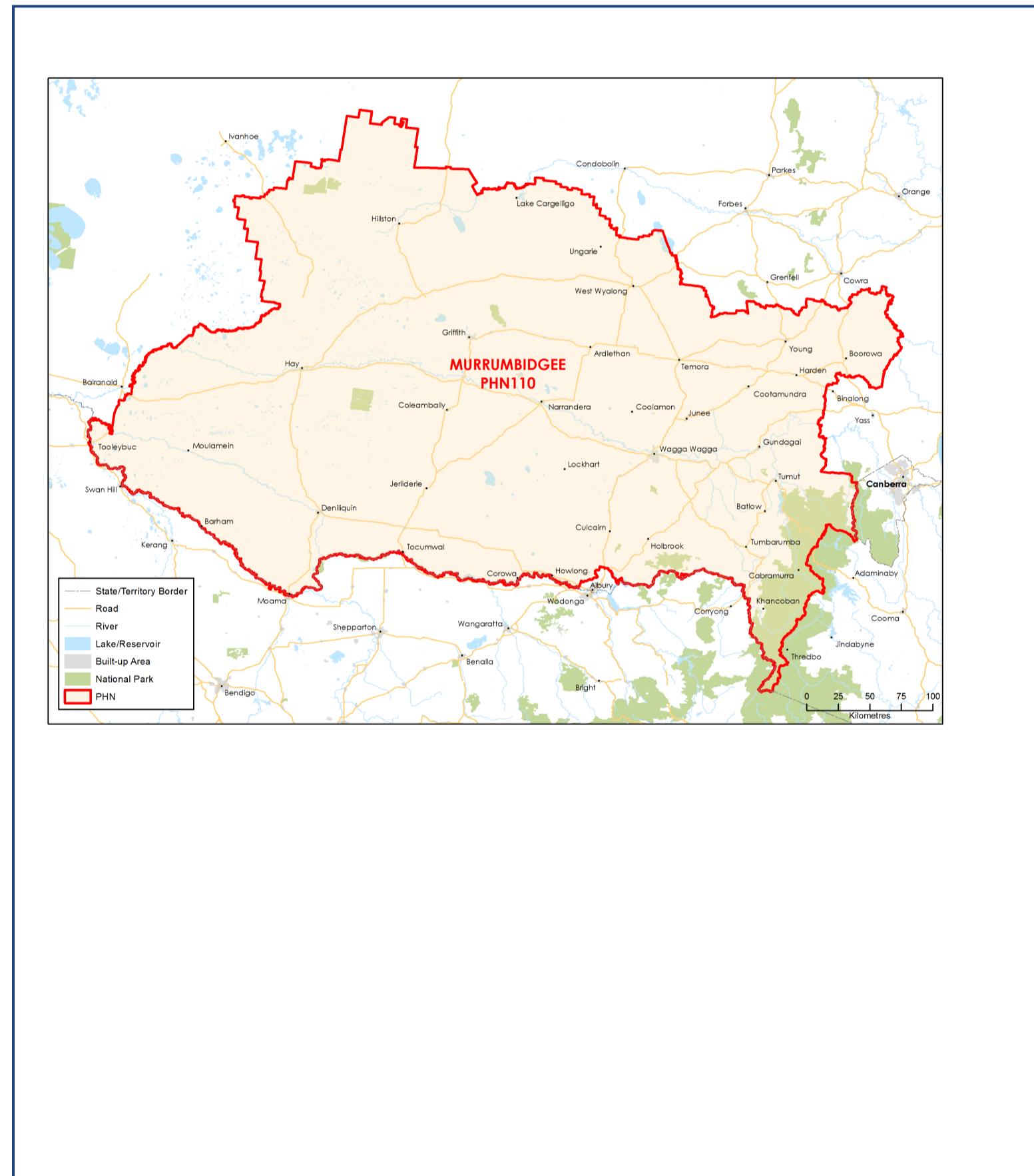
### Demographics<sup>(b)</sup> (ERP 2022)



### Age<sup>(b)</sup> (ERP 2022)



### Map (2022)



Source: a - Australian Bureau of Statistics - Census of Population and Housing 2021 | b - PHIDU Social Health Atlas of Australia Data by Primary Health Network Dec 2023

ERP: Estimated Resident Population | Need for Assistance: Core activity need for assistance (ASSNP) | English Proficiency: Proficiency in spoken English (ENGLP) | Australian Bureau of Statistics (abs.gov.au)

Data has been obtained from a range of publicly available sources, and DoHAC does not take responsibility for data quality. Last Updated: May 2024