

Central Queensland, Wide Bay, Sunshine Coast

PHN Fact sheet 2024



Snapshot^(b)

Total Population (ERP 2022):	928.97K
First Nations People (ERP 2022):	45.01K
Total Population Growth (2016 - 2022):	10.44%
Population Aged 65+ (ERP 2022):	465.82K
Population Growth Aged 65+ (2016 - 2022):	31.75%
Area Square kilometers:	154.47K



Key Information

Need for Assistance ^(a)	Unemployment Rate ^(b)
7.28%	3.84%
English Proficiency ^(a)	
Not at all	0.14%
Not well	0.42%



Demographics^(b) (ERP 2022)



49.27%

Male



50.73%


Female

Male



457.67K

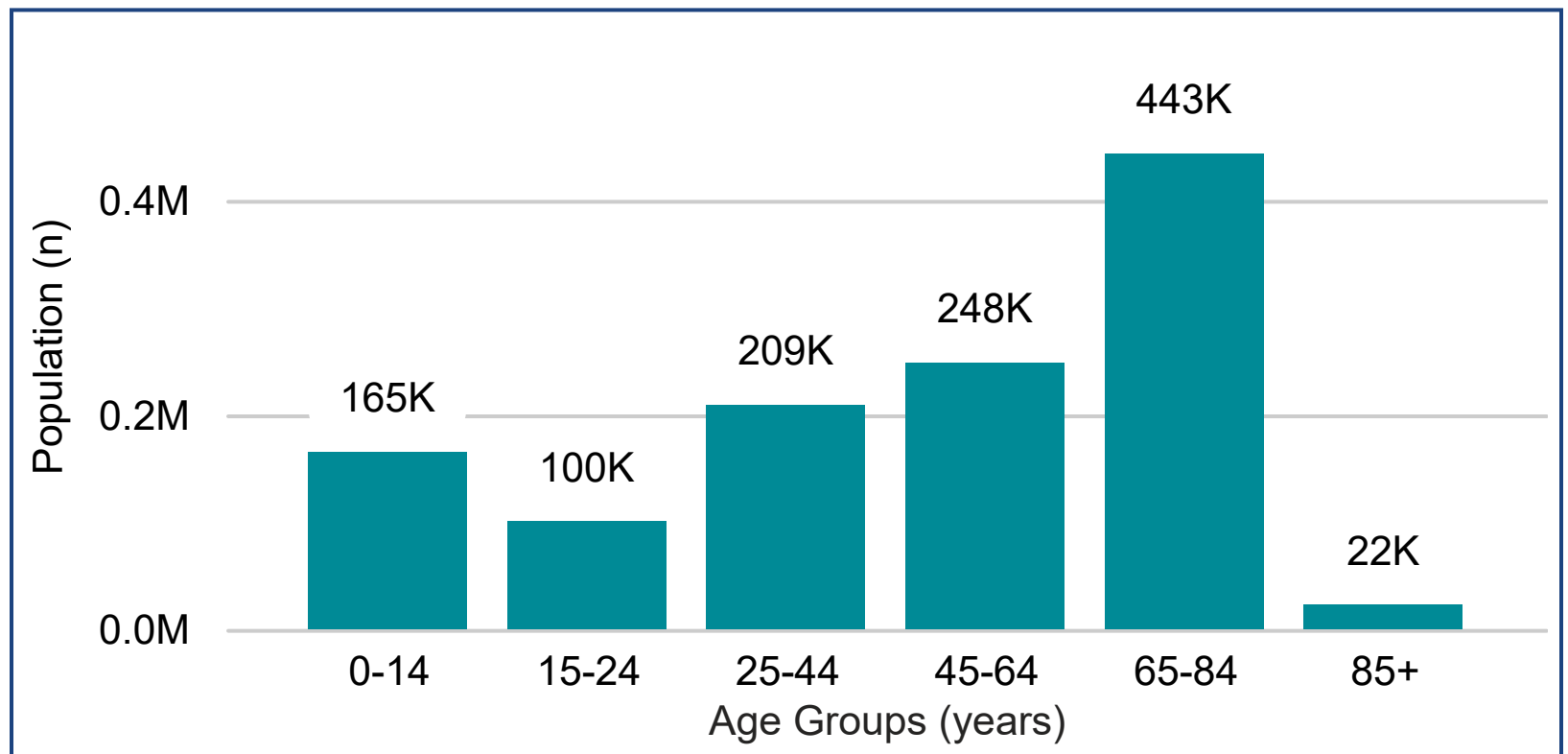
Female



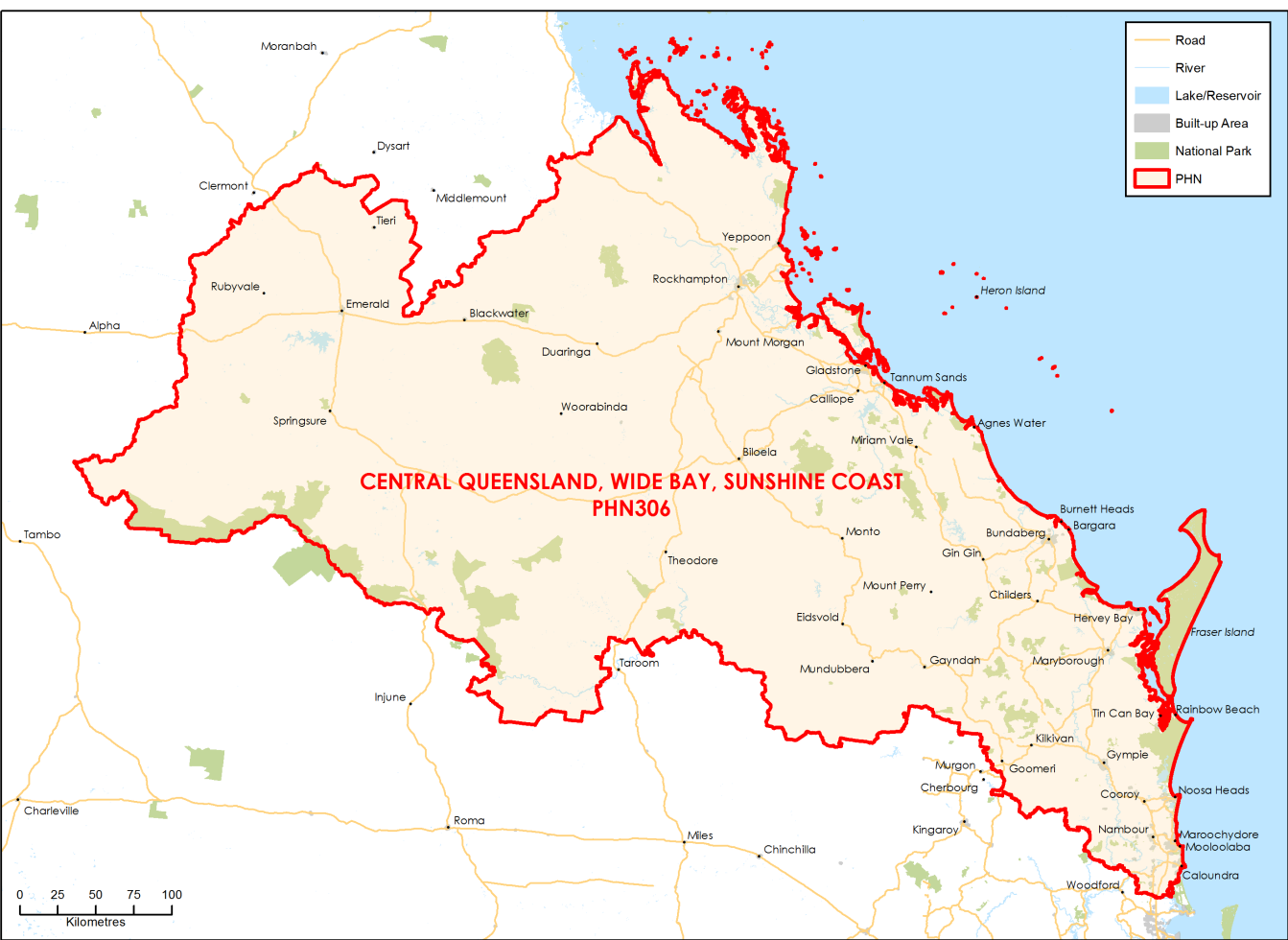
471.30K



Age^(b) (ERP 2022)



Map (2022)



Source: a - Australian Bureau of Statistics - Census of Population and Housing 2021 | b - PHIDU Social Health Atlas of Australia Data by Primary Health Network Dec 2023

ERP: Estimated Resident Population | Need for Assistance: Core activity need for assistance (ASSNP) | English Proficiency: Proficiency in spoken English (ENGLP) | Australian Bureau of Statistics (abs.gov.au)

Data has been obtained from a range of publicly available sources, and DoHAC does not take responsibility for data quality. Last Updated: May 2024